

## RESOLUTION 2016-064

**A RESOLUTION APPROVING AND AUTHORIZING THE MAYOR TO EXECUTE SOFTWARE LICENSE AGREEMENT WITH ENVIRONMENTAL SYSTEMS RESEARCH INSTITUTE, INC. ("ESRI") FOR AN AMOUNT NOT TO EXCEED \$5000.00 ; PROVIDING FOR AN EFFECTIVE DATE; AND FOR OTHER PURPOSES.**

**WHEREAS**, the City of Powder Springs (the "City") provides Geographic Information System services for properties within its municipal boundaries, and while the data and mapping information is used by all departments to fulfill their functions, the City currently has one license that authorizes a single use;

**WHEREAS**, the City desires to make the data and mapping information available to multiple personnel who need or would benefit from the information in order to perform their duties in the manner most beneficial and cost effective to the public;

**WHEREAS**, the subject license will provide five additional employees with viewing access to GIS data and mapping information, including Police, Public Works and Economic Development personnel, while retaining the overall development and management of GIS with the GIS coordinator;

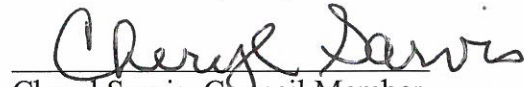
**WHEREAS**, funding for said services of \$2500 is within current year planning budget;

**BE IT THEREFORE RESOLVED** by the Council for the City of Powder Springs that it approves and authorizes the Mayor to execute on an annual basis a software license agreement with ESRI, subject to review and approval by the City Attorney and subject to funding within the annual budget at an amount not to exceed \$5,000.00. This resolution shall be effective immediately upon adoption.


**SO RESOLVED** this 6<sup>th</sup> day of June, 2016.



Albert Thurman, Mayor



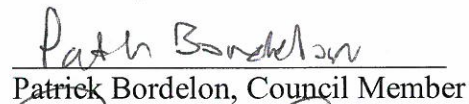
Cheryl Sarvis, Council Member



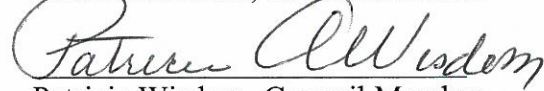
Doris Dawkins, Council Member



Nancy Hudson, Council Member



Patrick Bordelon, Council Member



Patricia Wisdom, Council Member

ATTEST:

  
Kelly Axt, City Clerk