





-  Rezone CRC to LI area south of Lewis/Oglesby. City Parcel included in Development Site.
-  Annexation: Proposed Development Site.
-  Annexation: County Owned Parcels not included in proposed development.
-  Powder Springs City Limits.

